

## Tween Bridge Solar Farm

### Environmental Statement

### Figure 2.5: Indicative Culverts Crossing Plan

Planning Act 2008

Infrastructure Planning (Applications: Prescribed Forms  
and Procedure) Regulations 2009

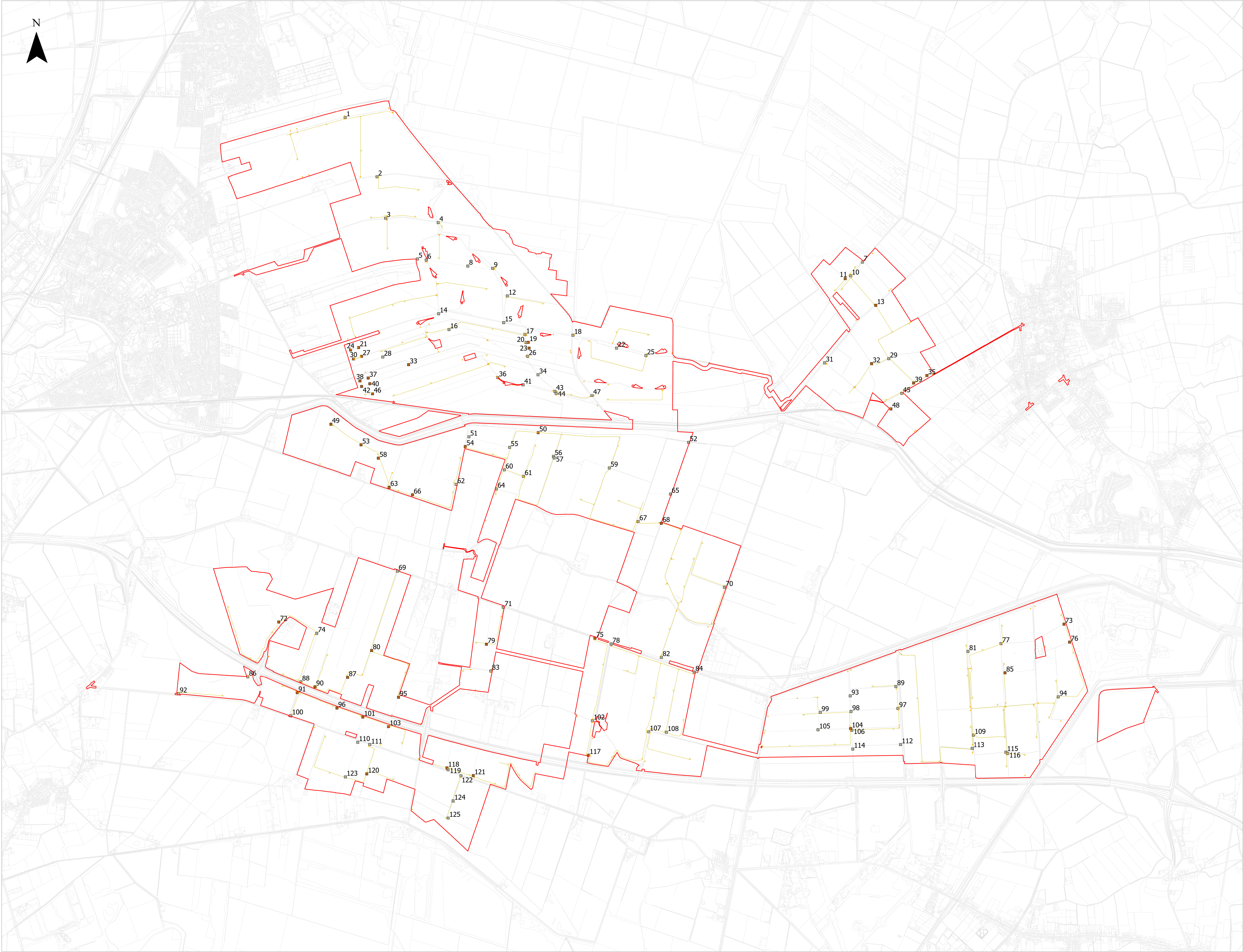
APFP Regulation 5(2)(a)

Document Reference: 6.4.2.5

August 2025

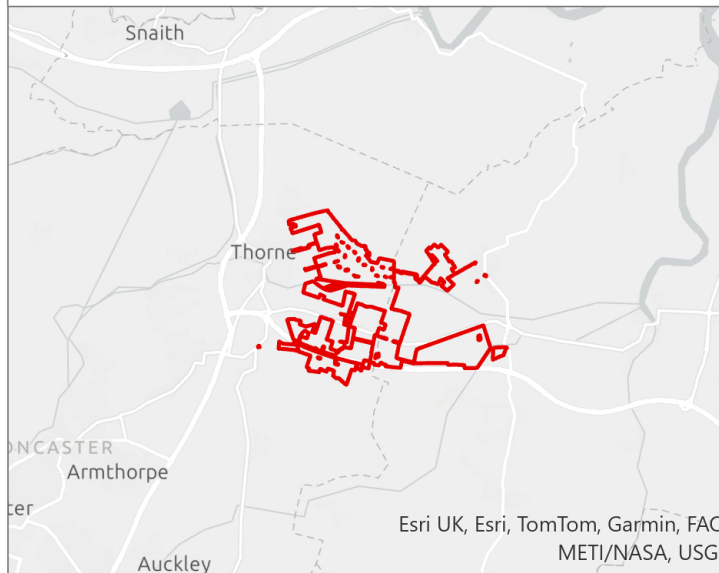
Revision 1





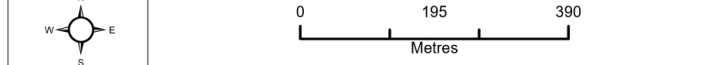
- LEGEND**
- Order Limits
  - Access Points
  - Culvert Crossing - Existing
  - Culvert Crossing - New
  - Internal Access Tracks

Notes  
1. The drawing is for illustrative purposes only



### Tween Bridge Solar Farm

Drawing Ref: Environmental Statement Volume 3,  
Figure 2.5: Indicative Culverts Crossing Plan



Coordinate System: British National Grid  
Projection: Transverse Mercator  
Datum: OSGB 1936  
© Crown copyright and  
Metallair rights 2025  
Ordnance Survey AC000088122

Scale: 1:11,000 Paper Size: A0 Sheet: 1 of 1

**RWE**

Document Reference: 6.4.2.5 Revision: 1  
PINS Number: EN010148 Drawing Status: DCO Application  
Drawn: NAM Checked: EH Approved: AD Date: 20/08/2025

Path: C:\Users\145454\OneDrive\UK Study\Dev 12 GIS\Projects\Dev 12 GIS\Projects\TweenBridge - Overview Plans\045 Tweenbridge - Overview Plans - New Templates.aprx